

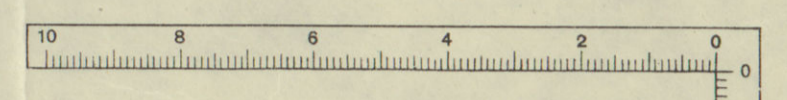
7-38
10 7.2

For Official use only.
Details as to the compilation of, and information required concerning, this sheet can be obtained from the Chief of the General Staff, Simla.

KIRKŪK & SULAIMĀNI DIVISIONS,
ARDALĀN (KURDISTĀN)
AND AZARBĀIJĀN PROVINCES.

IRĀQ & PERSIA

(Second Edition).
No. 1. H
SAŪ BULĀGH
Approximate Magnetic Declination
2 50 East (in 1913).




Rev. No. 4222, D. 20 (D. O. 61, 500 750 25)

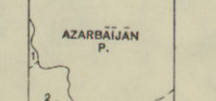
Index to sheets.

1	0	K	1
2	D	H	L
3	A	E	I
4	2		

Published under the direction of Colonel C. H. D. Ryder, C.I.E., D.S.O., R.E., Surveyor General of India, 1922.



Index to Provinces.



Boundary of different countries.


Province
District
Great Trigonometrical Survey Bench Mark
Trigonometrical Station
Intersecting Point with height
Height - Trigonometrical, Approximate
Post Office, Telegraph Office, P. O. & T. O. combined
Caravan-serai, Halting Place, Camping Ground

Contours and Climometric heights are approximate. Those portions of rivers, streams, canals, lakes, etc., which generally contain water are shown in blue.

The contours are at 40-fathoms (230 feet approximately) intervals and have been taken from the Russian maps. The Persian boundary is taken from Russian Official 2 verst map No. XXVI-18, dated 1914 and half-inch survey by Khan Bahadur Sher Jang, Survey of India, during 1920.

Reprinted in 1923.

LON-G7820 s253 . I53 sheet 1. H



Azerbadjan

1/4

